

## EXECUTIVE COMMITTEE

President:	Denise Macpherson	8790 8990
Vice President	Derick Olivier	5981 0163 0408 134 454
Secretary	Libby Hutchesson	0423 409 928
Treasurer/ Membership Secretary	Peter Qusted	9787 2665 0402 447 944
Risk Management Officer	Denis Ballard	5971 2825 0418 312 014
Ride Calendar/ News Letter Co-Coordinator	David Skinner	5996 6703 0409 525 283

## ORDINARY COMMITTEE

Ian Duncan	9786 2793	Philip Maas	9799 2633
Christine Brown	0414 359 336	Sally Harding	9770 1777
Geoff Payne	0404 303 360	Penny McCarthy	9789 3928

## CLUB MEETINGS

Club Meetings are held on the third Monday of each month at Frankston Library Community Room level 3B Frankston Cultural Centre. 60 Playne Street Frankston.

(Melway reference 100A D8) Starting @ **8:00pm**

Light refreshments are available after the meeting. **All members and visitors are welcome to attend**

## CONTACT FOR FIRST AID KITS

Ian Duncan - 9786 2793  
Murray Grierson - 5975 8619  
Rod Tacon - 9775 2058

*Ride Leaders Do Not Forget To Pick Up A First Aid Kit and Radio*

## NEW RIDE LEADERS

On completion of your first ride, you will receive a rear flashing tail light in appreciation for your efforts. The Committee would like to give away a lot more tail lights. *Please feel free to contact the committee with details of any rides you would like to lead, or any ride ideas.*

## SYMBOLS KEY:



Road




Hybrid



Mountain



Flat



Undulating



Hilly

## DISCOUNTS FOR MEMBERS

The following BIKE SHOPS have kindly offered discounts up to 10% to Club Members on presentation of their MEMBERSHIP CARDS

*Replacement Cards are available from Peter Qusted*

<i>Peninsula Star Cycles</i>	<i>(Frankston)</i>
<i>Jones Cycles</i>	<i>(Frankston)</i>
<i>Sealy's Cycles</i>	<i>(Frankston &amp; Mornington)</i>
<i>Freewheeling Cycles</i>	<i>(Rosebud)</i>

## FOR SALE

The club has cycling jerseys for sale.

*An extensive set of tools is available for use by all members.*



Kynton weekend

# PENINSULA PEDALLERS INC

Reg.No A0020338T

## RIDE CALENDARS

# October - December 2011



Saturday/Sunday Ride Calendar..... Pages 2 & 3  
Wednesday Ride Calendar..... Page 4

## Postal Address

Peninsula Pedallers Inc.

P O Box 1404



Frankston Vic 3199



Web: [www.peninsulapedallers.org.au](http://www.peninsulapedallers.org.au)


**Contact the ride leader if temperature is forecast to exceed 35° as the ride is likely to be cancelled or revised.**


## October


<b>Saturday 1</b> (Grand Final Day)	<b>18km, 35km or 55km</b>
 <b>Carrum to Elwood – Family / Beginners Ride</b>	
All on bike paths - 3 Start Options	
Let Leader know where you will join the ride – Carrum or Mordiallor or Black Rock.	
Leader will advise the meeting place and time for Mordialloc and Black Rock.	
<b>Leader:</b> Darryn	<b>Phone:</b> 0417 303 353
<b>Meet:</b> 9.15 am - Patterson River Car Park just south of the bridge.	
<b>Leave:</b> 9.30 am	

<b>Sunday 2</b> Option 1	<b>67 km</b>
 <b>Safety Beach to Flinders</b>	
Challenging ride with a few steep hills. Very scenic. All on road via Rosebud, Boneo Road. Bring or buy lunch at Flinders. Return via Red Hill.	
<b>Leader:</b> Pearl & Derrick	
<b>Phone:</b> 5981 0163 or 0408 134 454	
<b>Meet:</b> 8.45 am - Safety Beach Sailing Club car park	
<b>Leave:</b> 9.00 am	


<b>Sunday 2</b> Option 2	<b>50 km</b>
 <b>Safety Beach to Sorrento - HALF DAY RIDE</b>	
All on road with coffee stop at Sorrento. Anyone wanting to do less km's can contact the Ride Leader to arrange a meeting point along the way	
<b>Leader:</b> Penny	<b>Phone:</b> 9789 3928
<b>Meet:</b> 8.15 am - Safety Beach Sailing Club car park	
<b>Leave:</b> 8.30 am	


<b>Sunday 9</b>	 <b>80 km</b>
<b>Warragul to Trafalgar</b>	
Very hilly Lunch at Trafalgar ** Support Vehicle – David S	
<b>Leader:</b> Phil	<b>Phone:</b> 9799 2633
<b>Meet:</b> 9.00 am - Burke Street Park, Warragul	
<b>Leave:</b> 9.15 am	


<b>Sunday 9</b>	 <b>65 km</b>
<b>Frankston to Sandringham</b>	
A heritage and heathland dawdle. On road and path, mostly flat. Bring or buy lunch at Hampton Boat Club kiosk. Shorter options available – contact leader for details <b>See Newsletter for more information.</b>	
<b>Leader:</b> Sally & Angus	<b>Phone:</b> 9770 1777
<b>Meet:</b> 9.15 am - Frankston Station car park	
<b>Leave:</b> 9.30 am	

<b>Sunday 16</b>	 <b>46 km</b>
<b>Somerville to Stony Point</b>	
All on bike paths. Morning tea at Stony Point.	
<b>Leader:</b> David S	<b>Phone:</b> 0409 525 283 / 5996 6703
<b>Meet:</b> 8.45 am - Somerville Station car park	
<b>Leave:</b> 9.00 am	


### Monday 17 – Annual General Meeting

<b>Sunday 23</b>	 <b>40 km</b>
<b>Frankston to Mordialloc</b>	
Brekky Ride	
Sofia's 5 Piere Promenade, Frankston Open 9.00am	
<b>For booking purposes, please RSVP to Libby by Wednesday 19<sup>th</sup> October</b>	
<b>Leader:</b> Libby	<b>Phone:</b> 0423 409 928
<b>Meet:</b> 9.00 am – for breakfast	
<b>Leave:</b> 10.00 am approx.	


<b>Sunday 30</b>	 <b>65 km</b>
<b>Eastlink to Boronia</b>	
Mostly sealed bike paths and sealed roads with undulations. Bring or buy lunch.	
<b>Leader:</b> Ian D	<b>Phone:</b> 9786 2793
<b>Meet:</b> 9.00 am - Cnr Cabinda Drive and Chandler Road, Dandenong South – Melway 89 G10	
<b>Leave:</b> 9.15 am	


<b>Sunday Oct 30</b> –Tues Nov 1	 <b>various km</b>
<b>BRIGHT WEEKEND</b>	
Fully booked out.	
<b>Leader:</b> Penny	<b>Phone:</b> 9789 3928

## November



<b>Sunday 6</b>	 <b>55 km</b>
<b>Frankston Station to Yaringa Boat Harbour</b>	
On paths and road. 4km of unsealed road, mainly flat. Morning tea at Yaringa – bring or buy lunch at Tyabb.	
<b>Leader:</b> Sally & Angus	<b>Phone:</b> 9770 1777
<b>Meet:</b> 9.15 am -	
<b>Leave:</b> 9.30 am	

<b>Saturday 12 &amp; Sunday 13</b>	 <b>XX km</b>
<b>Central Gippsland Health Service Bike Ride</b>	
See Newsletter for details.	
<b>Leader:</b> Denis	<b>Phone:</b> 0418 312 014




<b>Sunday 13</b>	  	<b>55 km</b>
<b>Safety Beach to Sorrento</b>		
All on sealed roads. Bring or buy lunch		
<b>Leader:</b>	Denise	<b>Phone:</b> 8790 8990
<b>Meet:</b>	8.45 am - Car park near Sailing Club, Marine Drive	
<b>Leave:</b>	9.00 am	



<b>Saturday 19</b>	<b>45km</b>
 <b>Somerville Station to Balnarring Shops – Family / Beginners Ride</b>	
All on bike paths.	
<b>Leader:</b>	Darryn <b>Phone:</b> 0417 303 353
<b>Meet:</b>	9.15 am- Somerville Station Car Park.
<b>Leave:</b>	9.30 am

<b>Saturday 19</b>	<b>RESTAURANT NIGHT</b>
<b>Langwarrin Hotel</b> 220 Cranbourne-Frankston Road Langwarrin	
	
7.00 pm	
<b>RSVP by Friday 11 November to:</b> Christine	
<b>Phone :</b> 0414 359 336	

<b>Sunday 20</b>	 	<b>70km or 40km</b>
<b>Frankston – Pearcedale - Cranbourne</b>		
Long Option		
<b>Frankston to Pearcedale</b> Short Option (Bike lane Frankston-Cranbourne Road)		
Chance to meet at Pearcedale for lunch.		
<b>Long Option</b>		
<b>Leader:</b>	Dennis	<b>Phone:</b> 0418 312 014
<b>Meet:</b>	8.30 am - Frankston Station Car Park	
<b>Leave:</b>	8.45 am	
<b>Short Option</b>		
<b>Leader:</b>	Penny	<b>Phone:</b> 9789 3928
<b>Meet:</b>	8.45 am - Frankston Station Car Park	
<b>Leave:</b>	9.00 am	




## Monday 21 – Club Meeting / Calendar Meeting


<b>Sunday 27</b>	  	<b>60 km</b>
<b>Option 1</b>		
<b>Somerville to Balnarring via Crib Point</b>		
Mostly flat ride with gentle slopes. All on sealed bike paths and some roads. Bring or buy lunch.		
<b>Leader:</b>	Peter L	
<b>Phone:</b>	9789 0596 or 0402 694 492	
<b>Meet:</b>	8.45 am - Somerville Station Car Park	
<b>Leave:</b>	9.00 am	

<b>Sunday 27</b>	 	<b>75 km</b>
<b>Option 2</b>		
<b>Grantville to Loch</b>		
Challenging extremely scenic terrain. Bring or buy lunch at Loch village.. ** Support vehicle – Murray and Ian		
<b>Leader:</b>	Trish	
<b>Phone:</b>	5996 9162 or 0438 289 039	
<b>Meet:</b>	9.00 am - Foreshore Pier in Grantville (turn right at lights near shops)	
<b>Leave:</b>	9.15 am	


# December

**There will be no Club Meeting in December**

<b>Sunday 4</b>	  	<b>77 km</b>
<b>Port Melbourne to Woodlands Historic</b>		
<b>Homestead, Tullamarine</b>		
Bike paths –challenging, excellent scenery.		
<b>For Shorter Options and full details see Newsletter</b>		
<b>Leader:</b>	Bob <b>Phone:</b> 5976 1306 or 0413 657 927	
<b>Meet:</b>	8.030 am - Port Melbourne Light Rail Terminus (outside the cafe)	
<b>Leave:</b>	8.45 am	

<b>Saturday 10</b>	<b>?? km</b>
 <b>Carrum – Mordialloc - Elwood – Family / Beginners Ride</b>	
All on bike paths - 3 Start Options	
Let Leader know where you will join the ride – Carrum or Mordialloc or Black Rock.	
Leader will advise the meeting place and time for Mordialloc and Black Rock.	
<b>Leader:</b>	Darryn <b>Phone:</b> 0417 303 353
<b>Meet:</b>	9.15 am- Patterson River Car Park just south
<b>Leave:</b>	of the bridge. 9.30 am

<b>Sunday 11</b>	
	<b>CHRISTMAS BBQ</b>
	<b>George Pentland Botanical Gardens Frankston</b>
Enter gardens by gate 2 (Opposite Victoria Parade) Salad and bread supplied BYO meat and drinks.	
<b>Meet:</b>	11.00 am - Melway Ref 100A F12

<b>Sunday 18</b>	  	<b>55 km</b>
<b>Brighton Baths to Fairfield</b>		
Bike Tracks and Roads – Fairly flat		
<b>Leader:</b>	Rod	<b>Phone:</b> 9775 2058 or 0400 787 543
<b>Meet:</b>	9.45 am -	
<b>Leave:</b>	10.00 am	

<b>Sunday 25</b>
NO CLUB RIDE

**Contact the ride leader if temperature is forecast to approach low to mid 30's, or the weather is inclement, in case different arrangements have been made.**

The following information is applicable to All Wednesday Rides

Listed Ride Leader is for the "Faster" Group.

**DEPARTURE TIMES:**

"Faster" group meets 9.45; departs 10.00 am.  
 "Slower" group meets 9.15; departs 9.30 am.

Both groups generally undertake a similar ride – BUT for all "slower" group rides, (which may vary in distance and destination from the "faster" group)  
 Contact **Sally Harding on 9770 1777**.

\*\*\* All Rides - Bring or buy lunch \*\*\*

## October

Wednesday 5	74 km approx
<b>Seaford to St Kilda</b> Flat terrain. Mainly on roads.	
<b>Leader:</b>	Geoff Payne
<b>Phone:</b>	5975 6268 or 0404 303 360
<b>Meet:</b>	Austin Road, Seaford Melway 99 G4

Wednesday 12	65 km approx
<b>Dandenong South to Ringwood</b> Hills. Mainly sealed bike paths	
<b>Leader:</b>	Graeme Chalmers
<b>Phone:</b>	9772 8076 or 0417 351 815
<b>Meet:</b>	Cnr Cabinda Dve & Chandler Rd Melway 89 G10

Wednesday 19	65 km approx
<b>Beauty Park to Dromana</b> Hilly. Mainly on road.	
<b>Leader:</b>	Dennis Ballard
<b>Phone:</b>	5971 2825 or 0418 312 014
<b>Meet:</b>	Beauty Park Melway 102 C3

Wednesday 26	60 km approx
<b>Safety Beach to Portsea</b> Flat. On roads	
<b>Leader:</b>	Rod Tacon
<b>Phone:</b>	9775 2058 or 0400 787 543
<b>Meet:</b>	Safety Beach Yacht Club Melway 150 E11

## November

Wednesday 2	65 km approx
<b>Brighton Baths return via Moonee Ponds Creek / Maribyrnong River</b> Flat ride on sealed bike tracks, roads. One hill.	
<b>Leader:</b>	Geoff Payne
<b>Phone:</b>	5975 6268 or 0404 303 360
<b>Meet:</b>	Brighton Baths Melway 67 C10

Wednesday 9	65 km approx
<b>Dandenong South to Arboretum (Lwr Ferntree Gully)</b> Some hills. Sealed bike paths.	
<b>Leader:</b>	Rod Tacon
<b>Phone:</b>	9775 2058 or 0400 787 543
<b>Meet:</b>	Cnr Cabinda Drive & Chandler Road Melway 89 G10

Wednesday 16	65 km approx
<b>Beauty Park to Hastings (via Humphrey's Rd)</b> Hilly with undulations. Sealed roads.	
<b>Leader:</b>	Dennis Ballard
<b>Phone:</b>	5971 2825 or 0418 312 014
<b>Meet:</b>	Beauty Park Melway 102 C3

Wednesday 23	50 km approx
<b>Somerville Station to Balnarring Beach</b> Mainly sealed bike paths. Mainly flat	
<b>Leader:</b>	Garry Naismith
<b>Phone:</b>	9781 3675 or 0439 315 370
<b>Meet:</b>	Somerville Station Melway 107 F12

Wednesday 30	60 km approx
<b>Beauty Park to Cheltenham Park</b> Sealed Roads. Flat	
<b>Leader:</b>	Graeme Chalmers
<b>Phone:</b>	9772 8076 or 0417 351 815
<b>Meet:</b>	Beauty Park Melway 102 C3

## December

Wednesday 7	65 km approx
<b>Mordialloc to Port Melbourne</b> Flat. Mainly on roads or sealed bike paths.	
<b>Leader:</b>	Rod Tacon
<b>Phone:</b>	9775 2058 or 0400 787 543
<b>Meet:</b>	Mordialloc (opposite Bridge Hotel) Melway 92 F2

Wednesday 14	65 km approx
<b>Jell's Park to Ringwood – Kew – Jell's Park</b> Very hilly. Mainly on sealed bike paths.	
<b>Leader:</b>	Geoff Payne
<b>Phone:</b>	5975 6268 or 0404 303 360
<b>Meet:</b>	Jell's Park (Ferntree Gully Rd entrance) Melway 72 A9

Wednesday 21	55 km approx
<b>Beauty Park to Tooradin</b> Sealed roads. Flat	
<b>Leader:</b>	Dennis Ballard
<b>Phone:</b>	5971 2825 or 0418 312 014
<b>Meet:</b>	Beauty Park - Melway 102 C3

Wednesday 28	55 km approx
<b>Dandenong Sports Stadium to Belgrave</b> Hilly. Mainly on sealed bike paths and roads	
<b>Leader:</b>	Garry Naismith
<b>Phone:</b>	9781 3675 or 0439 315 370
<b>Meet:</b>	Dandenong Sports Station Melway 90G1